



Surge tank



GPS Map Camera

Agnipur, Odisha, India

6FQV+JGH, kosagumuda Rd, Agnipur, Odisha
764063, India

Lat 19.239612°

Long 82.493778°

10/05/23 11:53 AM GMT +05:30





 **GPS Map Camera**


Agnipur, Odisha, India

6FQV+JGH, kosagumuda Rd, Agnipur, Odisha
764063, India

Lat 19.239612°

Long 82.493778°

10/05/23 11:23 AM GMT +05:30





 **GPS Map Camera**

Agnipur, Odisha, India


6FQV+JGH, kosagumuda Rd, Agnipur, Odisha

764063, India

Lat 19.239612°


Long 82.493778°

10/05/23 11:19 AM GMT +05:30





 **GPS Map Camera**



Agnipur, Odisha, India
6FQV+JGH, kosagumuda Rd, Agnipur, Odisha
764063, India
Lat 19.239612°
Long 82.493778°
10/05/23 11:17 AM GMT +05:30



 **GPS Map Camera**

Agnipur, Odisha, India

6FQV+JGH, kosagumuda Rd, Agnipur, Odisha

764063, India

Lat 19.239612°

Long 82.493778°

10/05/23 11:17 AM GMT +05:30

